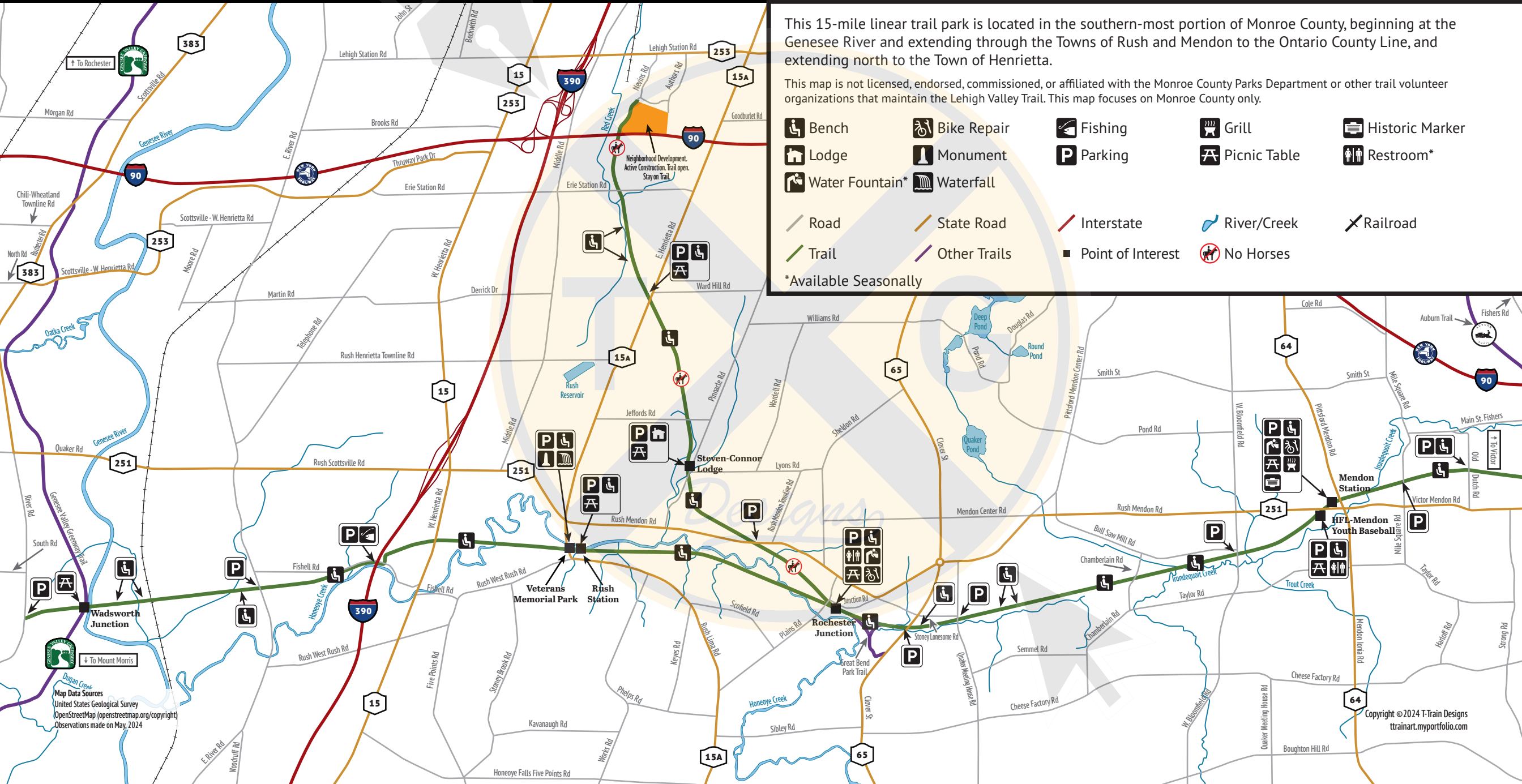























# Monroe County Lehigh Valley Trail Park Map



This 15-mile linear trail park is located in the southern-most portion of Monroe County, beginning at the Genesee River and extending through the Towns of Rush and Mendon to the Ontario County Line, and extending north to the Town of Henrietta.

This map is not licensed, endorsed, commissioned, or affiliated with the Monroe County Parks Department or other trail volunteer organizations that maintain the Lehigh Valley Trail. This map focuses on Monroe County only.

- |   |  |   |  |   |
|---|--|---|--|---|
|  Bench           |  Bike Repair  |  Fishing           |  Grill        |  Historic Marker |
|  Lodge           |  Monument     |  Parking           |  Picnic Table |  Restroom*       |
|  Water Fountain* |  Waterfall    |   |  |   |
|  Road            |  State Road   |  Interstate        |  River/Creek  |  Railroad        |
|  Trail           |  Other Trails |  Point of Interest |  No Horses    |   |

\*Available Seasonally

**Map Data Sources**  
United States Geological Survey  
OpenStreetMap ([openstreetmap.org/copyright](https://openstreetmap.org/copyright))  
Observations made on May, 2024

Copyright ©2024 T-Train Designs  
ttrainart.myportfolio.com

# Monroe County Lehigh Valley Trail Park Details

## Hours and Rules

- Park hours are from 6am to 11pm.
- All Monroe County Parks are carry-in carry-out. This means you must take all your garbage with you for disposal after leaving the park.
- All pets must be leashed and you are responsible for cleaning up after them.
- No motorized vehicles on trails.
- No horses on the South to North trail.



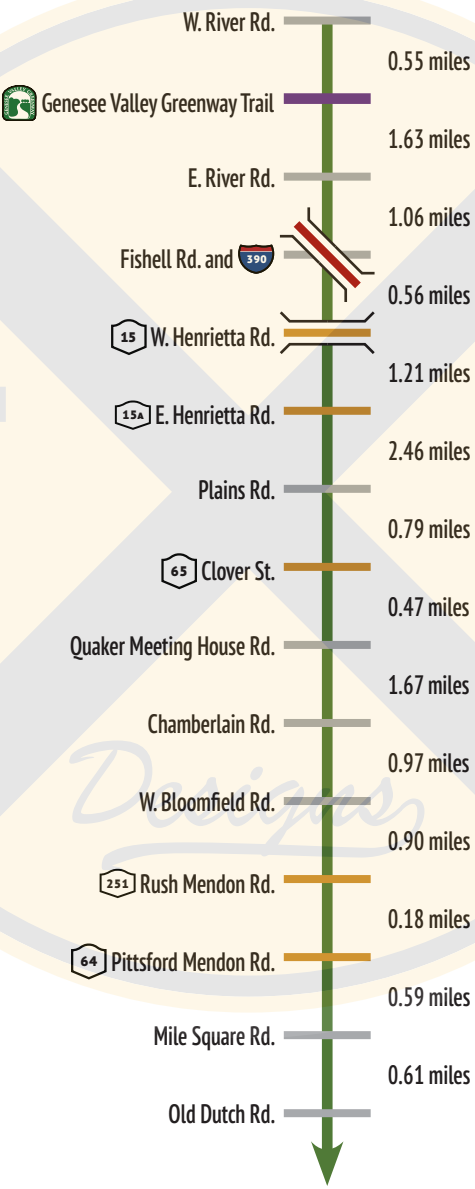
## Lodge Rental

To rent a lodge, use the Monroe County's online reservation system at [monroecounty.gov/parks](http://monroecounty.gov/parks) or calling (585) 753-PARK (7275).

## Map Terms of Use

You are free to use this map for personal use, but you may not redistribute this map physically, or online without written permission from Thomas Griebl. You may also not make profit from this map or use for commercial use of any kind without written permission from Thomas.

## West to East Trail Distances



## South to North Trail Distances

